



CONSEJO DE  
CAMBIO CLIMÁTICO

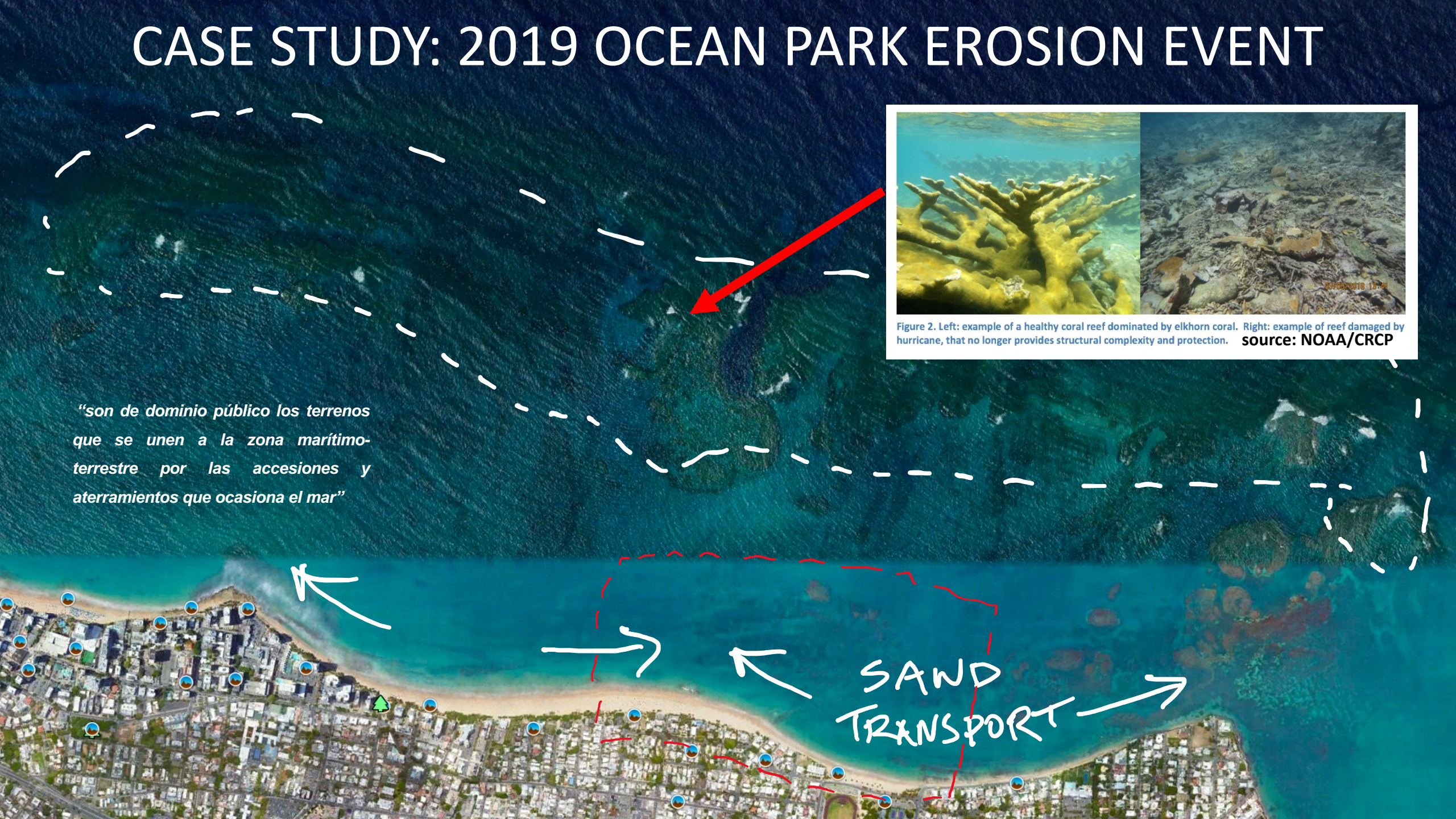
---

PUERTO RICO

# Miguel Canals

CARICOOS, CAUSE, UPRM

# CASE STUDY: 2019 OCEAN PARK EROSION EVENT



*“son de dominio público los terrenos que se unen a la zona marítimo-terrestre por las accesiones y aterramientos que ocasiona el mar”*



Figure 2. Left: example of a healthy coral reef dominated by elkhorn coral. Right: example of reef damaged by hurricane, that no longer provides structural complexity and protection. **source: NOAA/CRCP**

Abril 2016



**ATERAMIENTO = PLAYA + DUNA = BDPMT**

October 2016



December 2016



May 2017



July 2017





August 2017



September 2017



October 2017



November 2017



January 2018



April 2018



May 2018



July 2018







March 2019



July 2019



August 2019



September 2019




October 2019




February 2020



March 2020




April 2020





July 2020



January 2021




March 2021




May 2021



September 2021



# January 2022



September 2022



October 2022





**ATERAMIENTO = PLAYA + DUNA = BDPMT**



CONSEJO DE  
CAMBIO CLIMÁTICO

---

PUERTO RICO